

# 24th Abingdon (Dry Sandford) Scout Group


















Lashford Lane, Dry Sandford,  
Abingdon, OX13 6DY

## OS Grid Ref (gate)

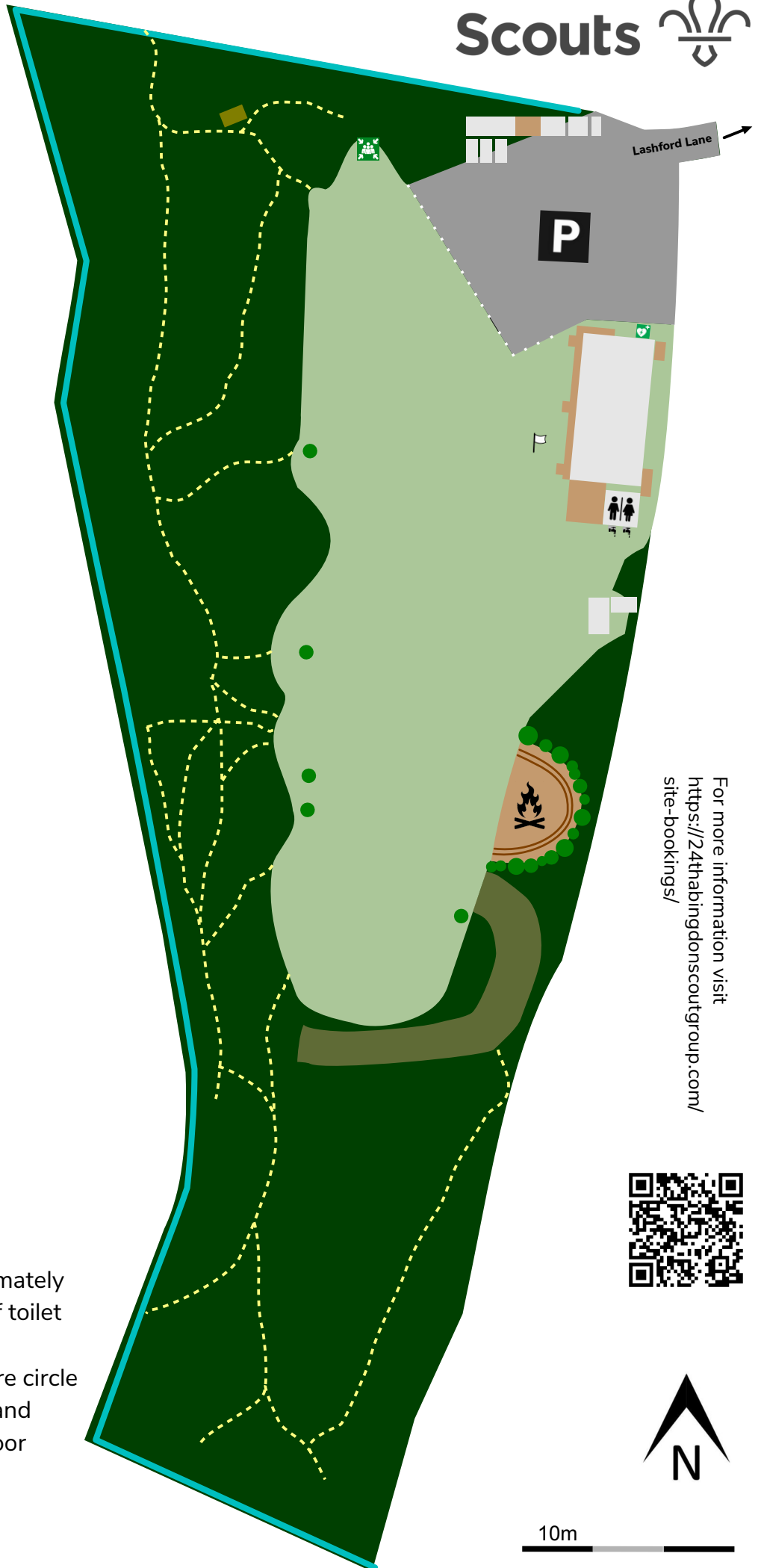
SP 468 010

Entrance is between numbers  
38 and 40 Lashford Lane

## Map key

-  Grass
-  Woods
-  Stream
-  Decking
-  Gravel
-  Building
-  Obstacle Course
-  Tarp shelter
-  Tree
-  Path
-  Toilets/showers
-  Sinks
-  Flag pole
-  Campfire
-  Car park
-  AED (Defibrillator)
-  Assembly point

Large camping field (approximately 30m x 80m) – includes use of toilet block with showers, outdoor washing up facilities, camp fire circle with tiered seating, flagpole and woodland with stream (outdoor cooking/BBQs are welcome)



For more information visit  
<https://24thabingdonscoutgroup.com/site-bookings/>



10m